

Algonquin

Cooper Ln

Yorkshire Ct

Southridge Trl

Majestic Way

Hollowside Dr

Hawkwood Cr

Kimball Ln

Windridge Ct

Cedarledge Ct

Field Ct

Spring Bluff Dr

Woodhaven Ln

Cleary Ct

Westwood Dr

Kelly Ct

Grandview Dr

Carpentersville

Northgate Dr

Pine Ln

Pinecrest Dr

Pine Cir

Grassmere Ln

Roanoke Ave

Sleepy Hollow Rd

Blue Ridge Dr

Valley View Rd

Sawyer Rd

Merrywell Ct

Highgate Rd

Heartland Ct

Pine Hollow Rd

New Market Ave

Miller Rd

Breezeland Rd

Breezeland Ct

Shenandoah Dr

High Ridge Rd


Dunroven Lakes Rd

Providence Dr

Plantation Dr

Alexandria Ln

Parsons Rd








Kane County
GIS-Technologies

715 Bowen Ave
Geneva, IL 60134

Voice: (630) 208-8655
Fax: (630) 208-8659
gsstech@co.kane.il.us

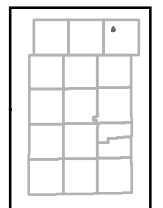
Map Projection: Transverse Mercator
State Plane - Illinois East, NAD 1983
01/19/2022 njk

-  Railroads
-  Precincts
-  Municipalities
-  Fox River



Precinct - DU32

Kane County, Illinois
County Clerk



The precinct information represented here is based upon information collected by the County Clerk.
The County Clerk's Elections office has not verified the content or accuracy of this map and is the final authority on determining a parcel's precinct.

This map does not represent a survey. No accuracy is assumed for the data delineated herein, either expressed or implied by Kane County or its employees.
This map is compiled from official records, including plats, surveys, recorded deeds, and contracts, and only contains information required for local government purposes.
See the recorded documents for more detailed legal information.