



 Kane County GIS-Technologies

 GIS-Technologies

 719 Barbara Ave

 Geneva, IL 60134

 Voice: (630) 298-8655

 Fax: (630) 298-8659




 gis@co.kane.il.us

 gis@co.kane.il.us

 Map Projection: Transverse Mercator

 State Plane - Illinois East, NAD 1983

 01/19/2022 njk

-  Railroads
-  Precincts
-  Municipalities

Precinct - SC21

Kane County, Illinois
County Clerk

The precinct information represented here is based upon information collected by the County Clerk. The County Clerk's Elections office has not verified the content or accuracy of this map and is the final authority on determining a parcel's precinct.

This map does not represent a survey. No accuracy is assumed for the data delineated herein, either expressed or implied by Kane County or its employees. This map is compiled from official records, including plats, surveys, recorded deeds, and contracts, and only contains information required for local government purposes. See the recorded documents for more detailed legal information.